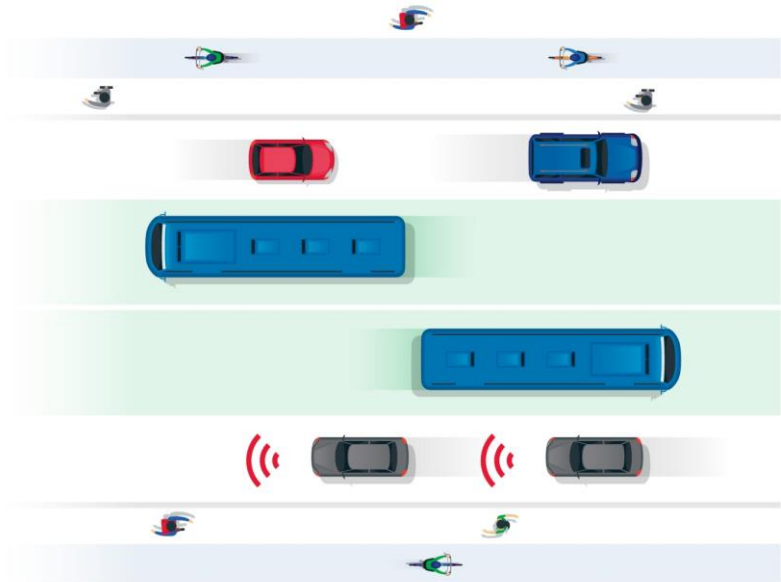


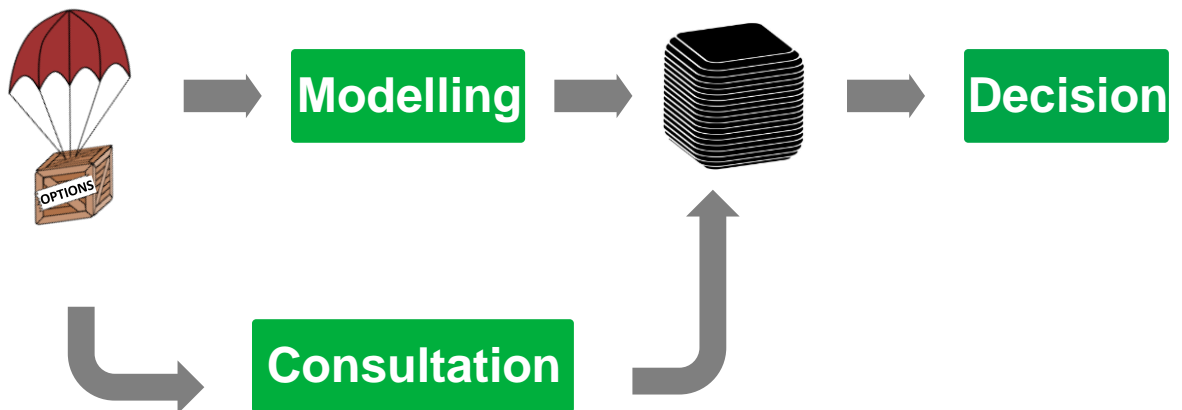
Developing tools for street planning and design

Paulo Ancaes
UCL

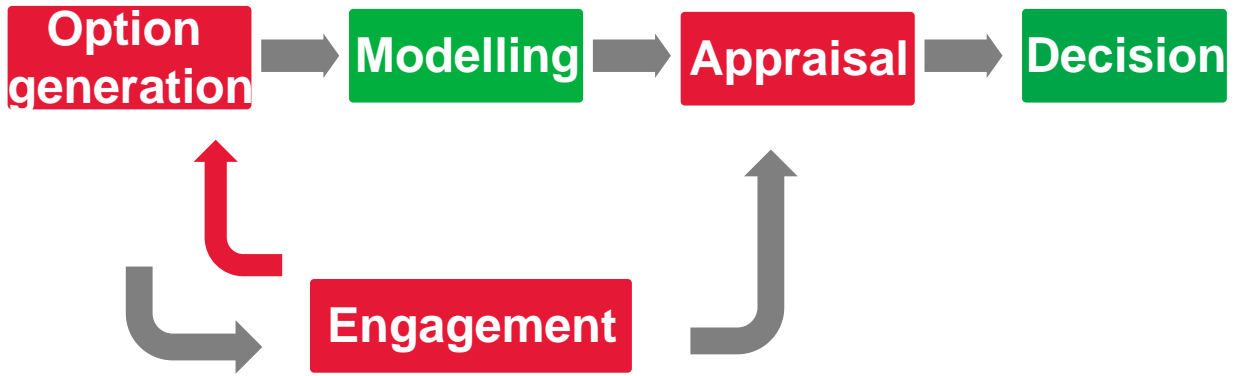
MORE Launch Event
London 27-11-2018



Street planning and design - now

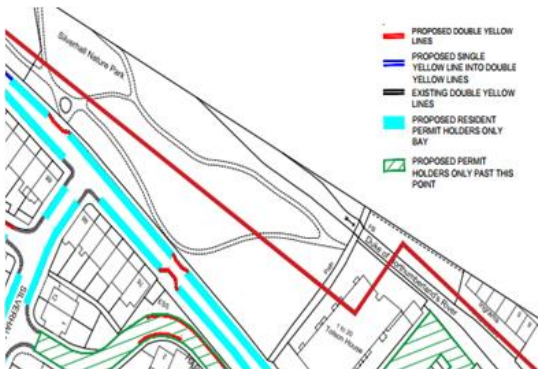


MORE Street planning and design



Option generation/consultation – now

MAPS FOR INFORMATION (sometimes to comment, online)



Source: LB Hounslow

QUESTIONNAIRES

Your name (optional - company name if appropriate): _____

Address*: _____

Postcode _____

(* required for analysis purposes only; in accordance with the Data Protection Act 1998, your name and address will be kept confidential).

Q1. Are you in favour of your road becoming a CPZ? (Please tick one box)

Yes No

Q2. If a CPZ were to be introduced, are you satisfied with the proposed scheme design? (Please tick one box)

Yes No

If you have answered no to Q2, please use the space overleaf to identify your concerns or alternative suggestions for the scheme design.

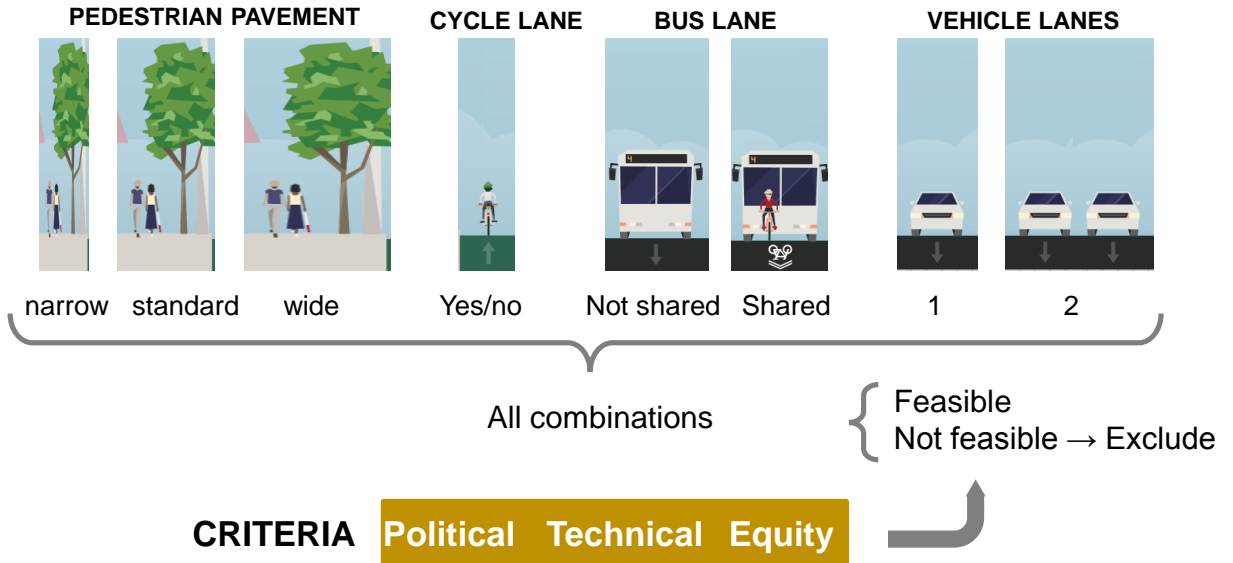
Q3. If a CPZ were to be introduced, what operational times would you support?

Monday-Friday, 10am-12 noon

Monday-Friday, 9.30am-5pm

Source: LB Hounslow

Option generation – further development



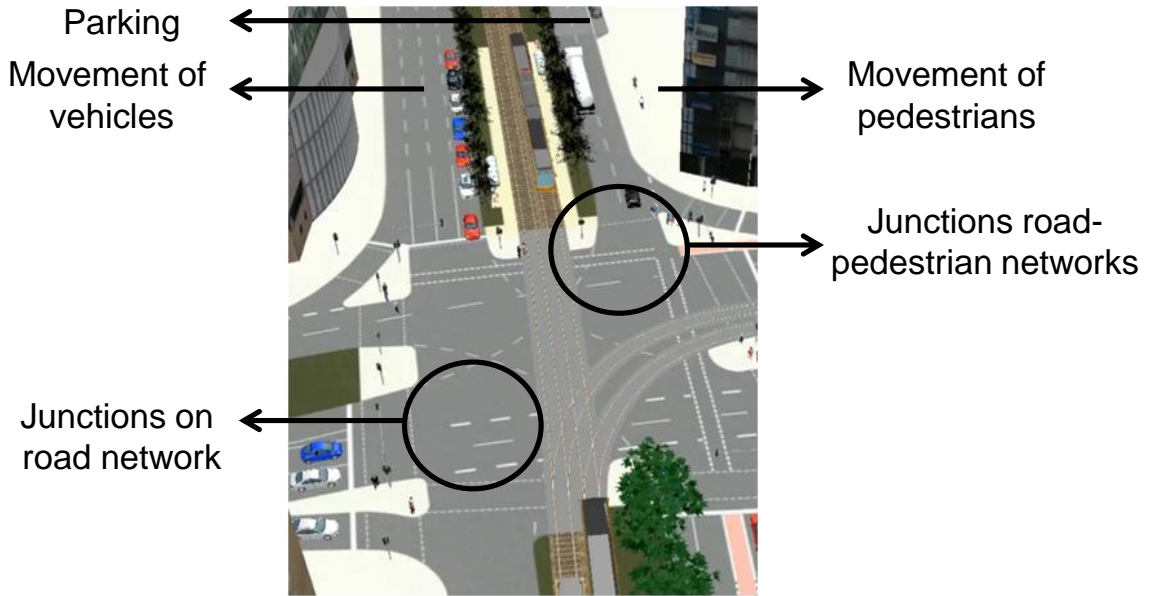
Stakeholder engagement – further development



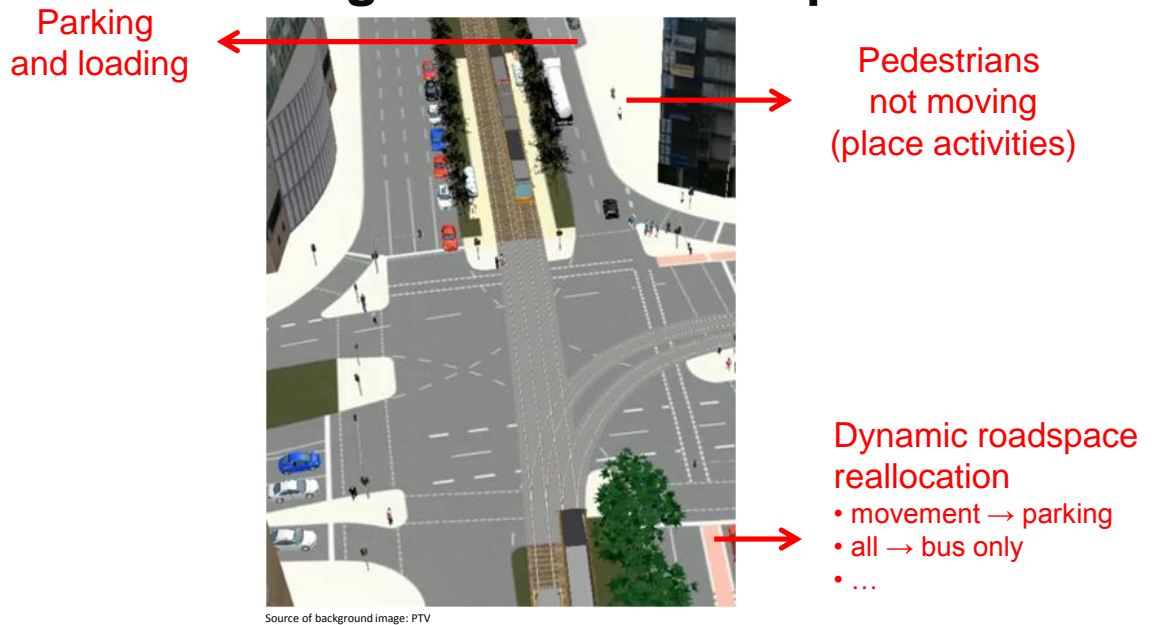
Source: DISTILLATE project (2006)




Modelling – now



Modelling – further development

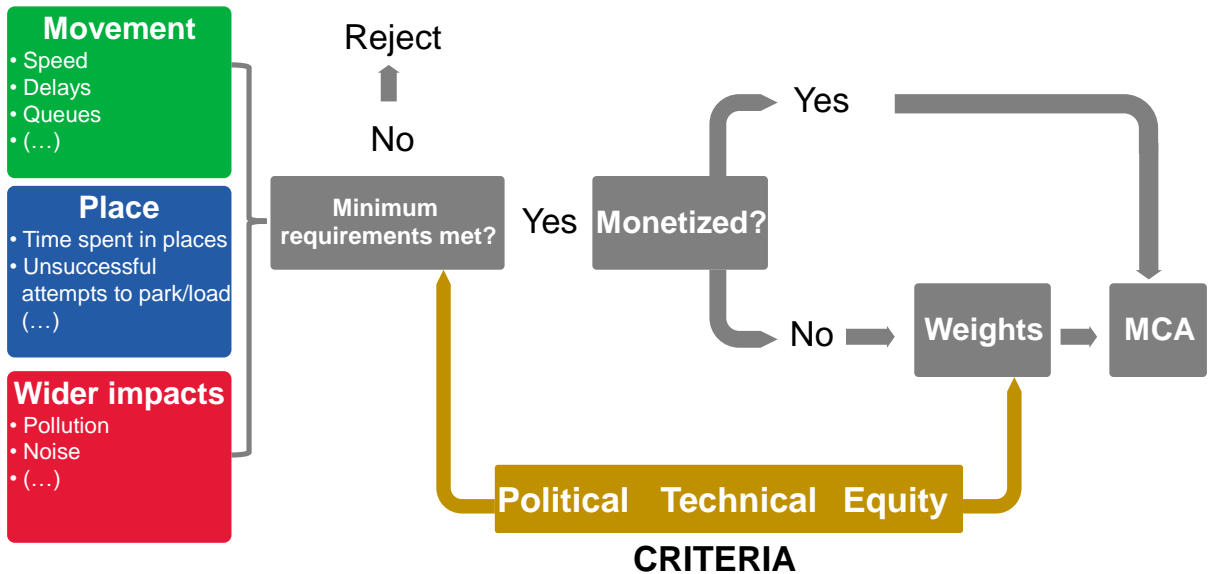


Appraisal – now



- Speeds
- Delays
- Queues
- Pollution

Appraisal – further development



Thank you



This project has received funding from the European Union's Horizon 2020 research and innovation programme under grant agreement No. 769458

MORE
Multimodal Optimisation
of Roadspace in Europe